

N 597500  
E 208000

P/O 6-1

P/O 6-6

P/O 7-3

S  
A  
V  
O  
Y

MOHAWK TRAIL STATE FOREST

H  
A  
W  
L  
E  
Y

2530.88

912.01  
912.01

2932.9

506.35

594.72

151.64

912.31

385.32

302.99

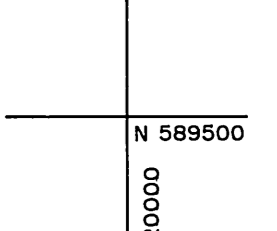
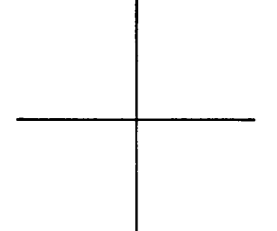
178.48

204.69

P/O 2-7

2  
10.0 Ac.

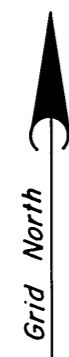
1  
17.0 Ac.



N 589500  
E 220000

LEGEND

PARCEL NUMBERS ..... 2  
MATCH LINE .....



DATE OF AERIAL PHOTOGRAPHY 4-20-87  
DATE OF COMPLETION 1-89  
DATE OF REVISIONS 6-91  
6-92  
6-01

For Assessment Purposes  
Not to be used for Conveyances

TAX MAP  
TOWN OF CHARLEMONT  
FRANKLIN COUNTY, MASSACHUSETTS  
PREPARED BY  
JAMES W. SEWALL COMPANY, OLD TOWN, MAINE  
SCALE: 1 INCH = 400 FEET

6	
MAP NUMBER	2
1	